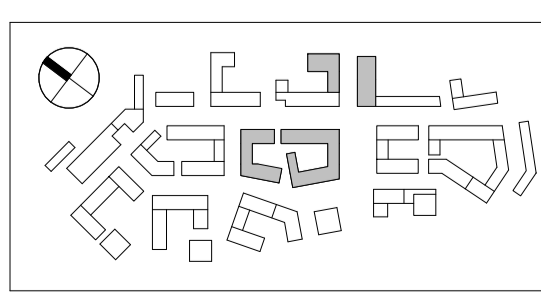
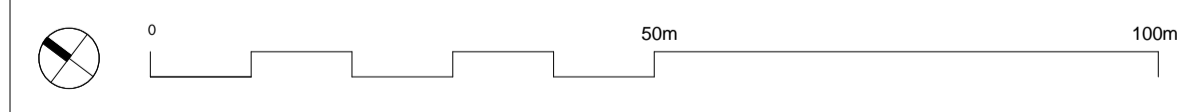
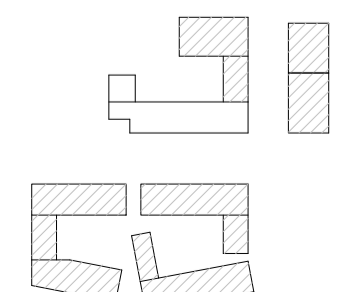


— Phase 3B&C Boundary
 Indicative Landscaping - Refer to
 Landscape Architects Drawings



Do not scale from this drawing. Use figured dimensions only. Figured dimensions are in millimetres. All dimensions shall be verified on site before proceeding with works. All levels are nominal: detailed site survey to be carried out to verify positions and level relationships with site features and ordnance survey. All levels are in metres. This drawing is for design intent only. This drawing is to be read in conjunction with other documentation from the architect, design team, main contractor and employer's agent. The architect must be notified of any discrepancies.

REV	DATE	DESCRIPTION	CD
P1	06.12.2014	PLANNING APPLICATION	MD



Allies and Morrison
 Architects
 85 Southwark Street
 London SE1 0HX
 telephone 020 7921 0100
 facsimile 020 7921 0101
 email info@alliesandmorrison.co.uk

West Hendon
 Reserved Matters Boundary Plan - Interim condition
 765_05_07_002
 A&M JOB NO: 765_05 SCALE 1:750 @ A1